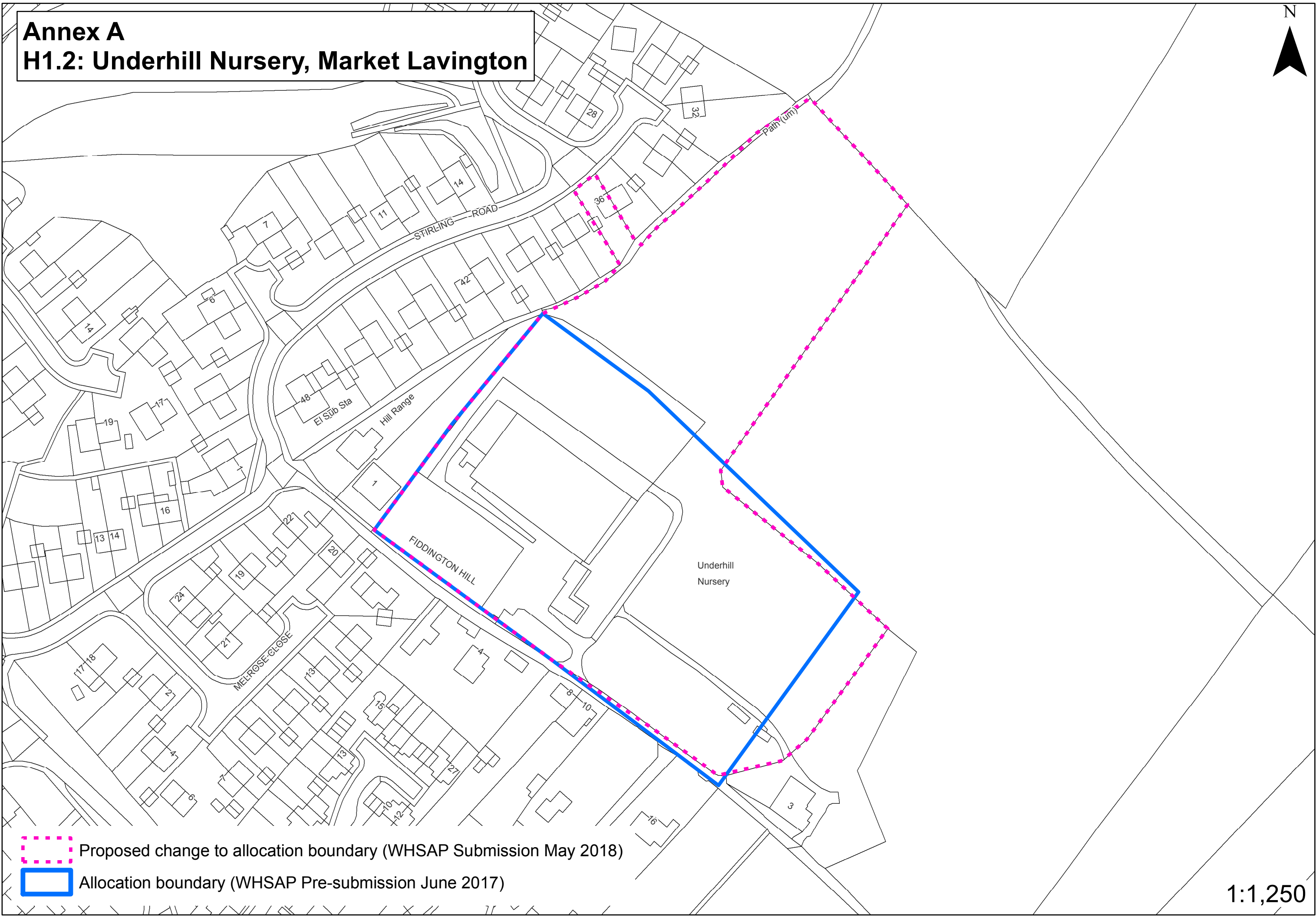




# Annex A

## H1.2: Underhill Nursery, Market Lavington



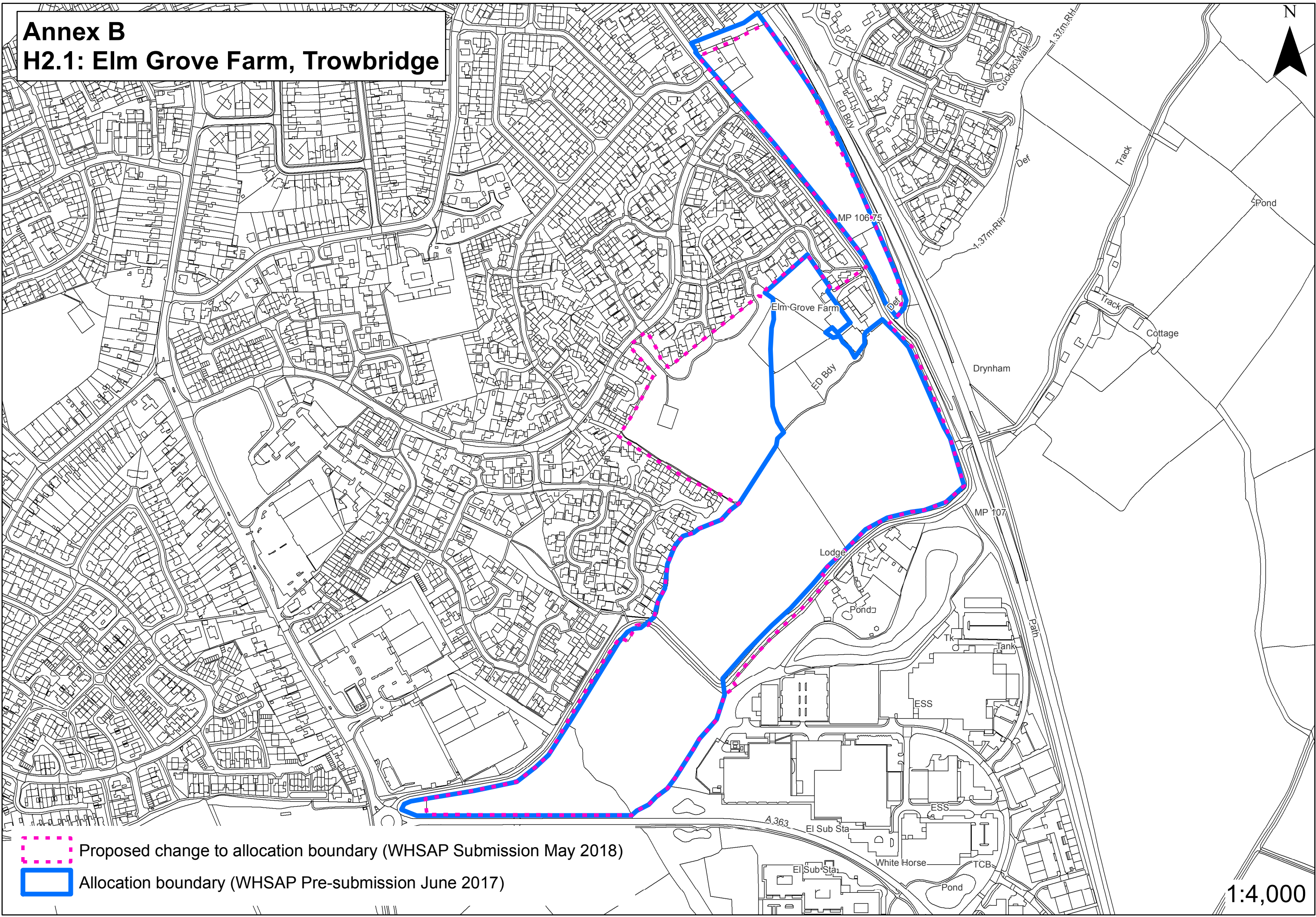
-  Proposed change to allocation boundary (WHSAP Submission May 2018)
-  Allocation boundary (WHSAP Pre-submission June 2017)



1:1,250



# Annex B

## H2.1: Elm Grove Farm, Trowbridge



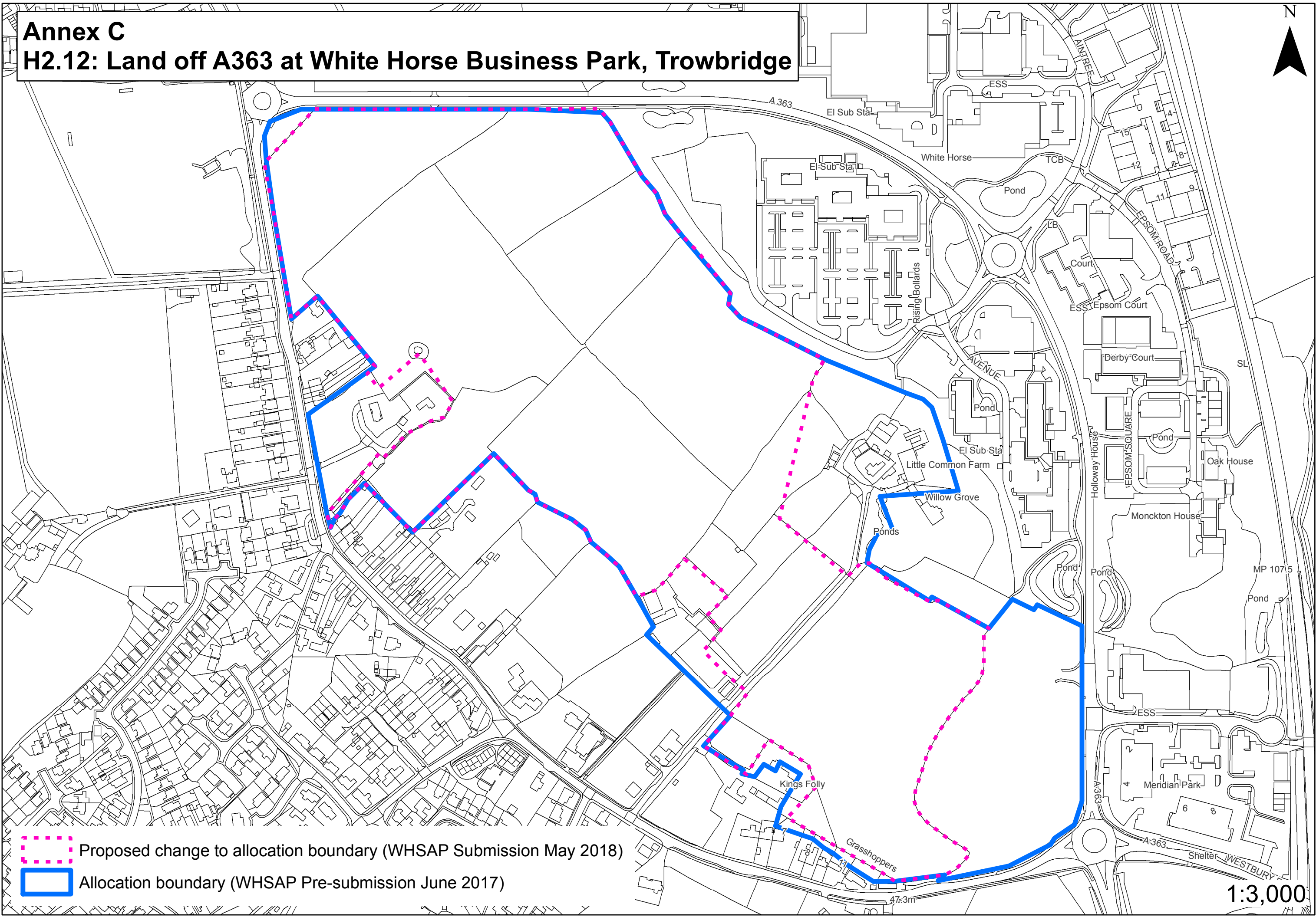
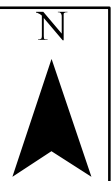
-  Proposed change to allocation boundary (WHSAP Submission May 2018)
-  Allocation boundary (WHSAP Pre-submission June 2017)



1:4,000



# Annex C

## H2.12: Land off A363 at White Horse Business Park, Trowbridge



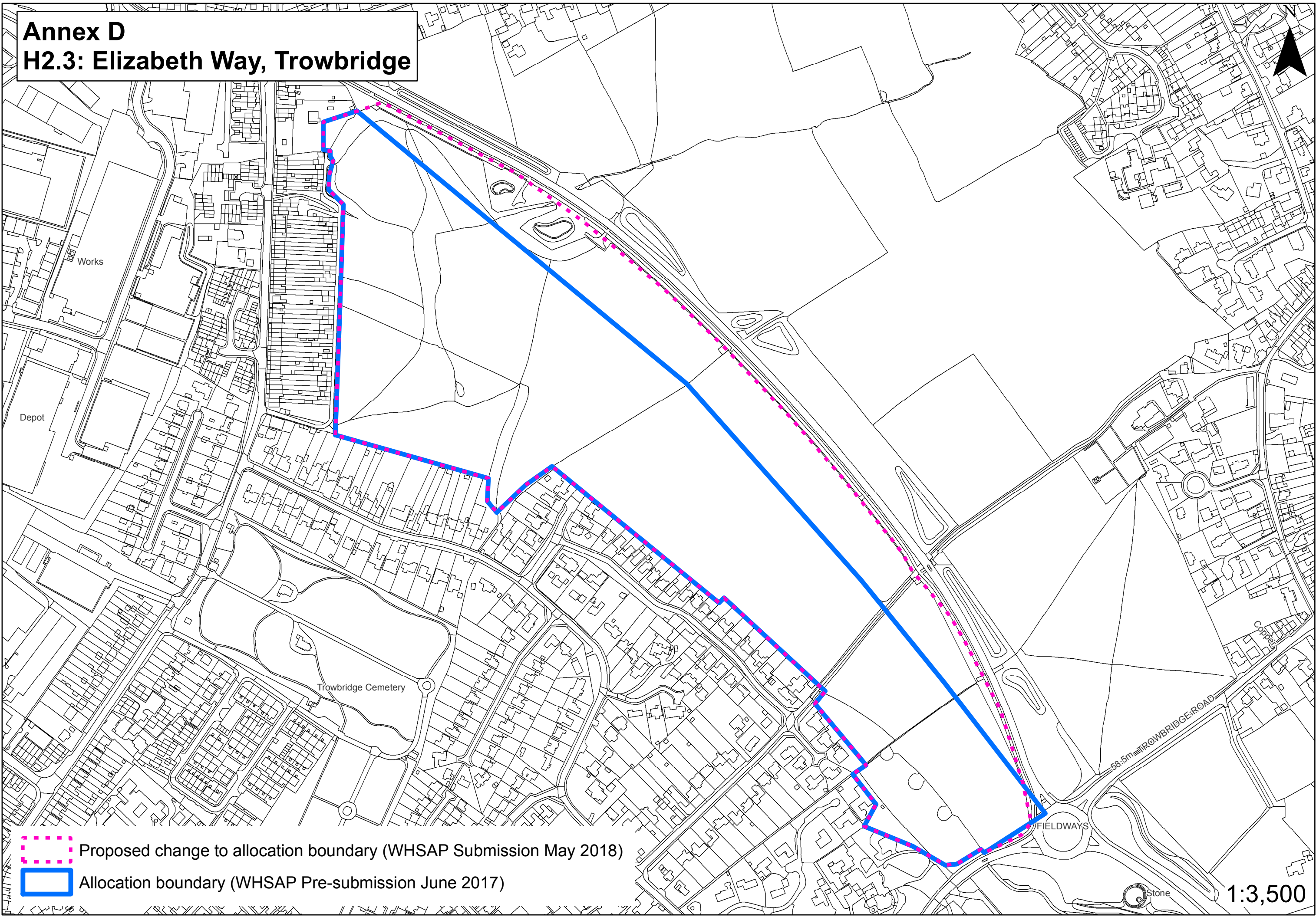
-  Proposed change to allocation boundary (WHSAP Submission May 2018)
-  Allocation boundary (WHSAP Pre-submission June 2017)



1:3,000



# Annex D

## H2.3: Elizabeth Way, Trowbridge

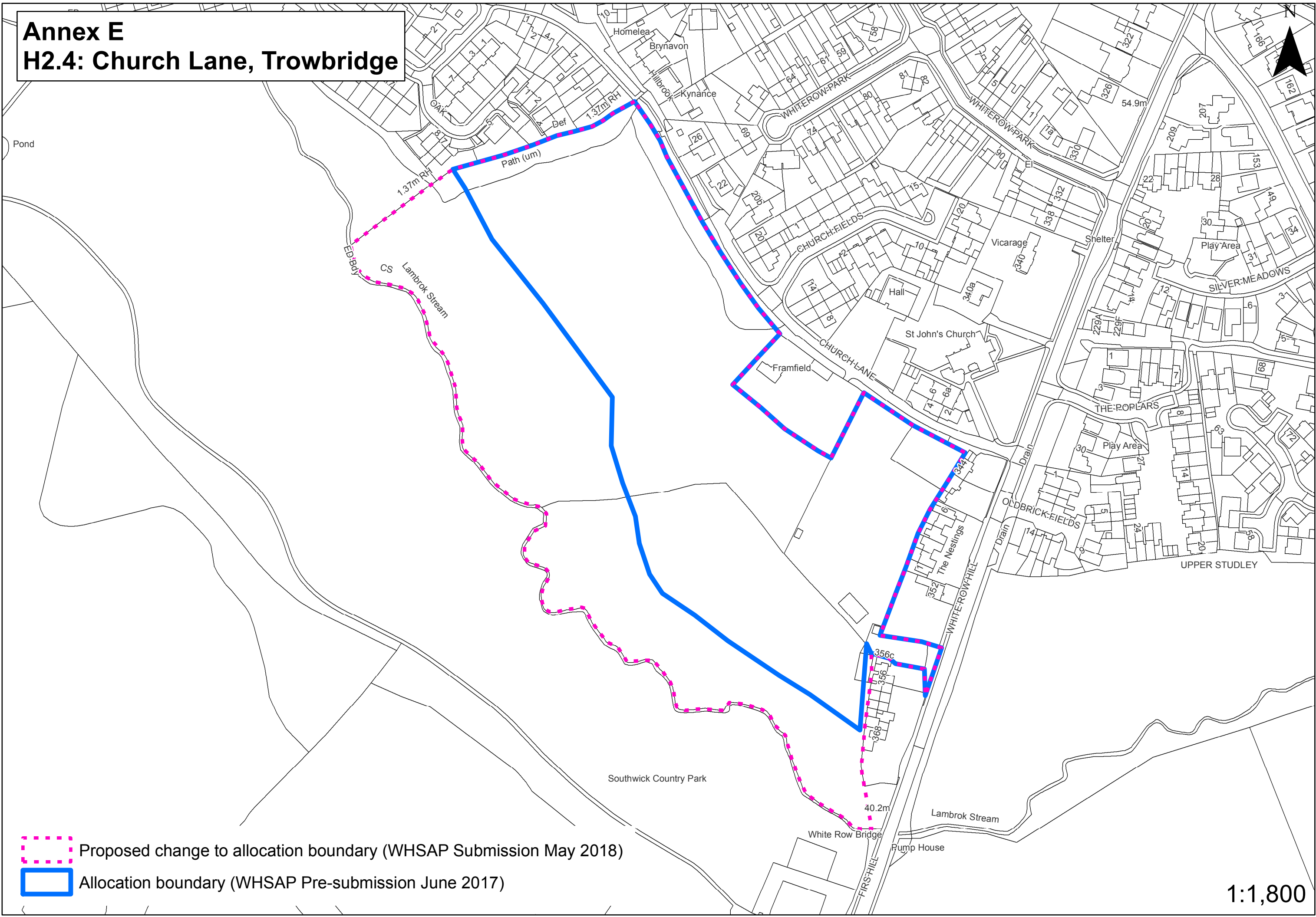




-  Proposed change to allocation boundary (WHSAP Submission May 2018)
-  Allocation boundary (WHSAP Pre-submission June 2017)

Stone

1:3,500

# Annex E H2.4: Church Lane, Trowbridge

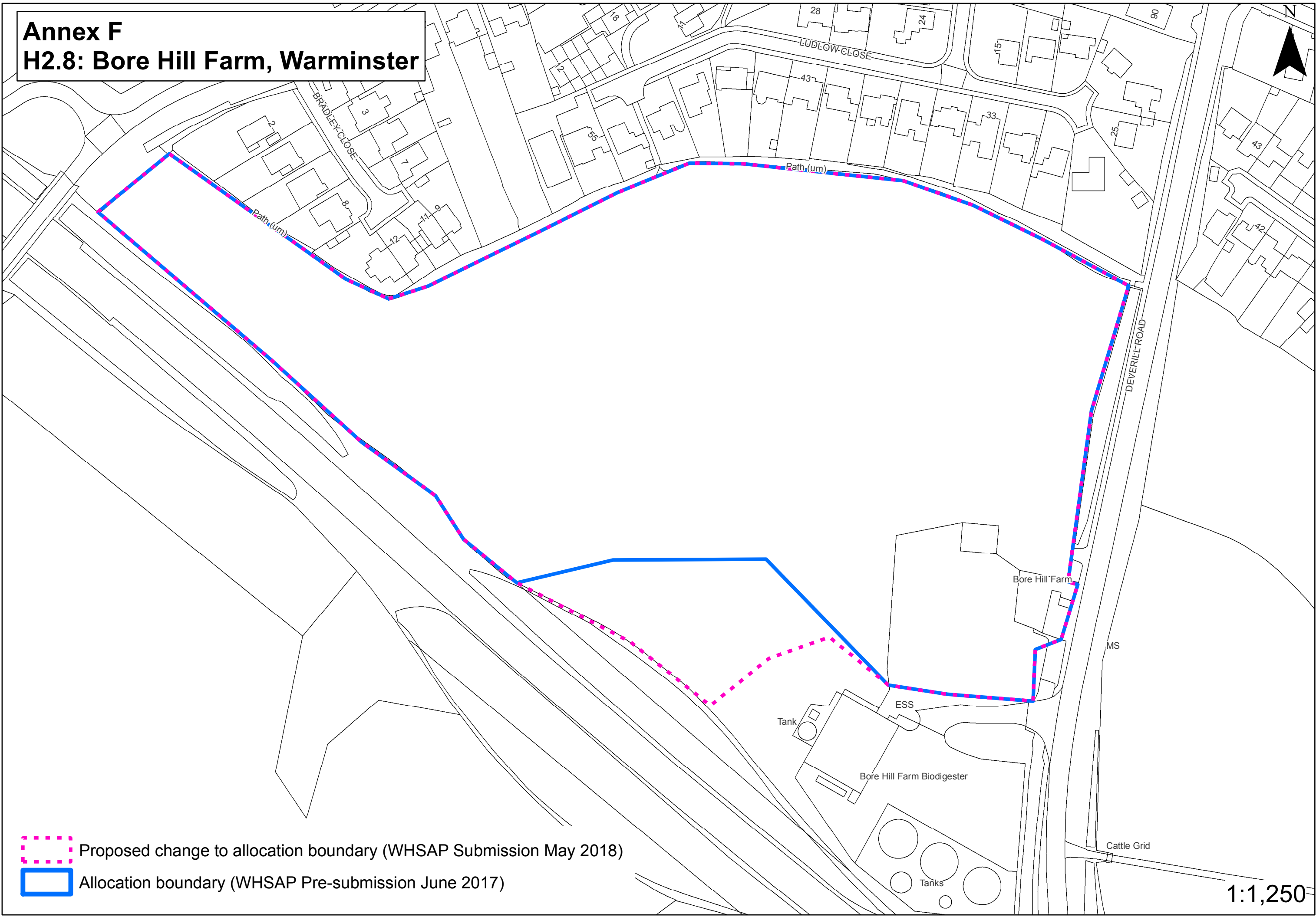




-  Proposed change to allocation boundary (WHSAP Submission May 2018)
-  Allocation boundary (WHSAP Pre-submission June 2017)

1:1,800



# Annex F H2.8: Bore Hill Farm, Warminster

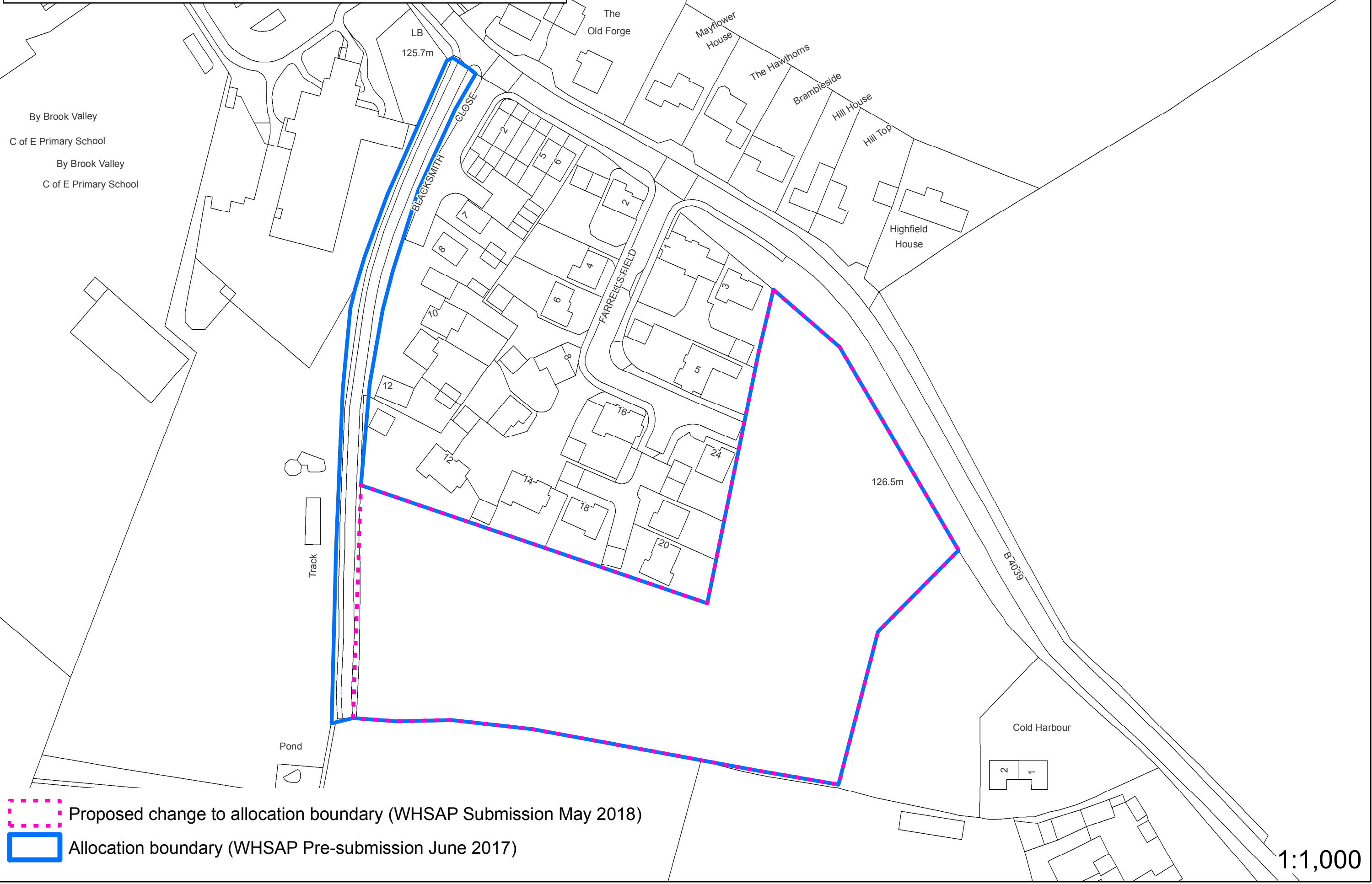
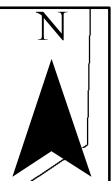


-  Proposed change to allocation boundary (WHSAP Submission May 2018)
-  Allocation boundary (WHSAP Pre-submission June 2017)

1:1,250

# Annex G

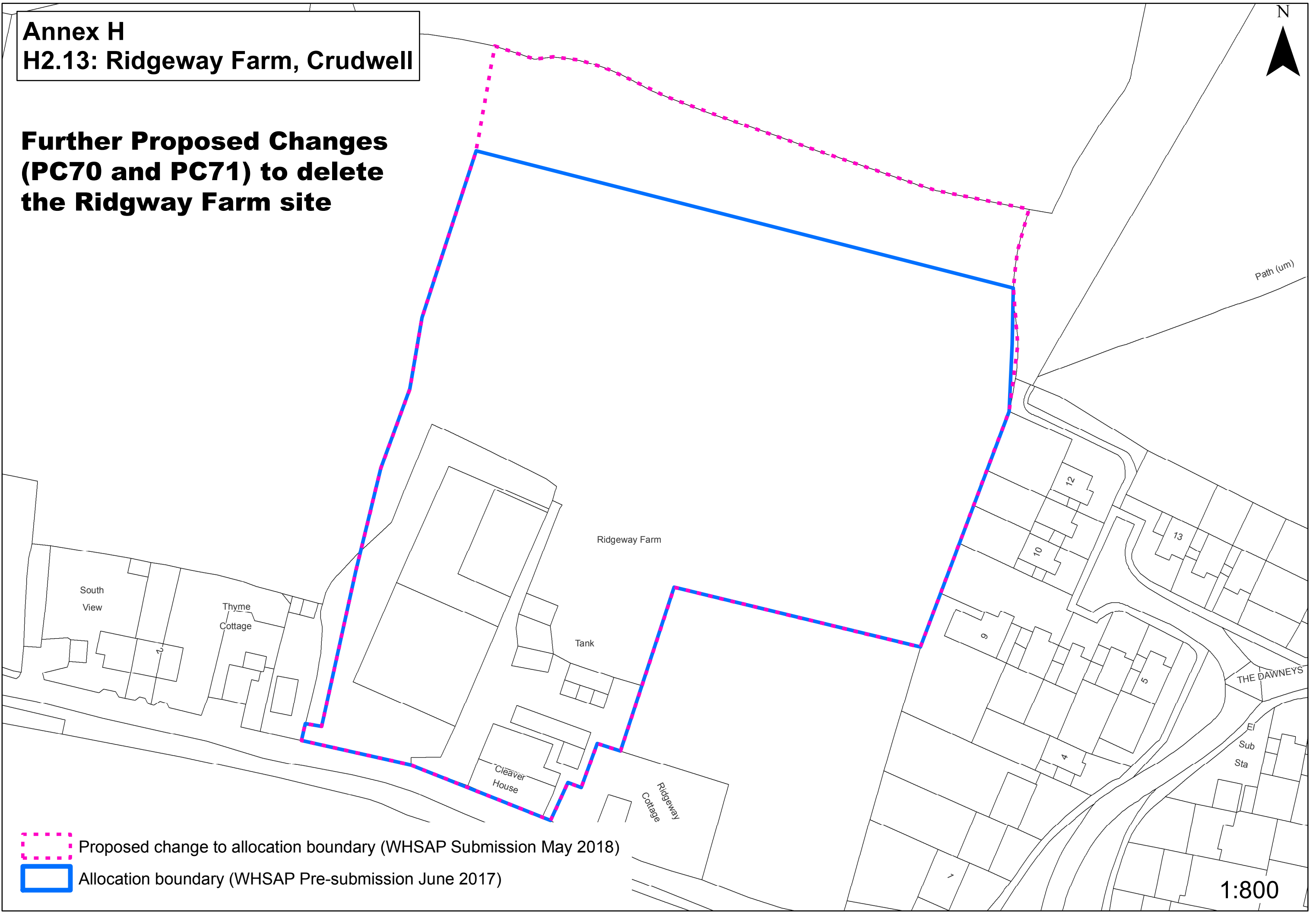
## H2.12: East of Farrells Field, Yatton Keynell





1:1,000

**Annex H**  
**H2.13: Ridgeway Farm, Crudwell**

**Further Proposed Changes**  
**(PC70 and PC71) to delete**  
**the Ridgeway Farm site**

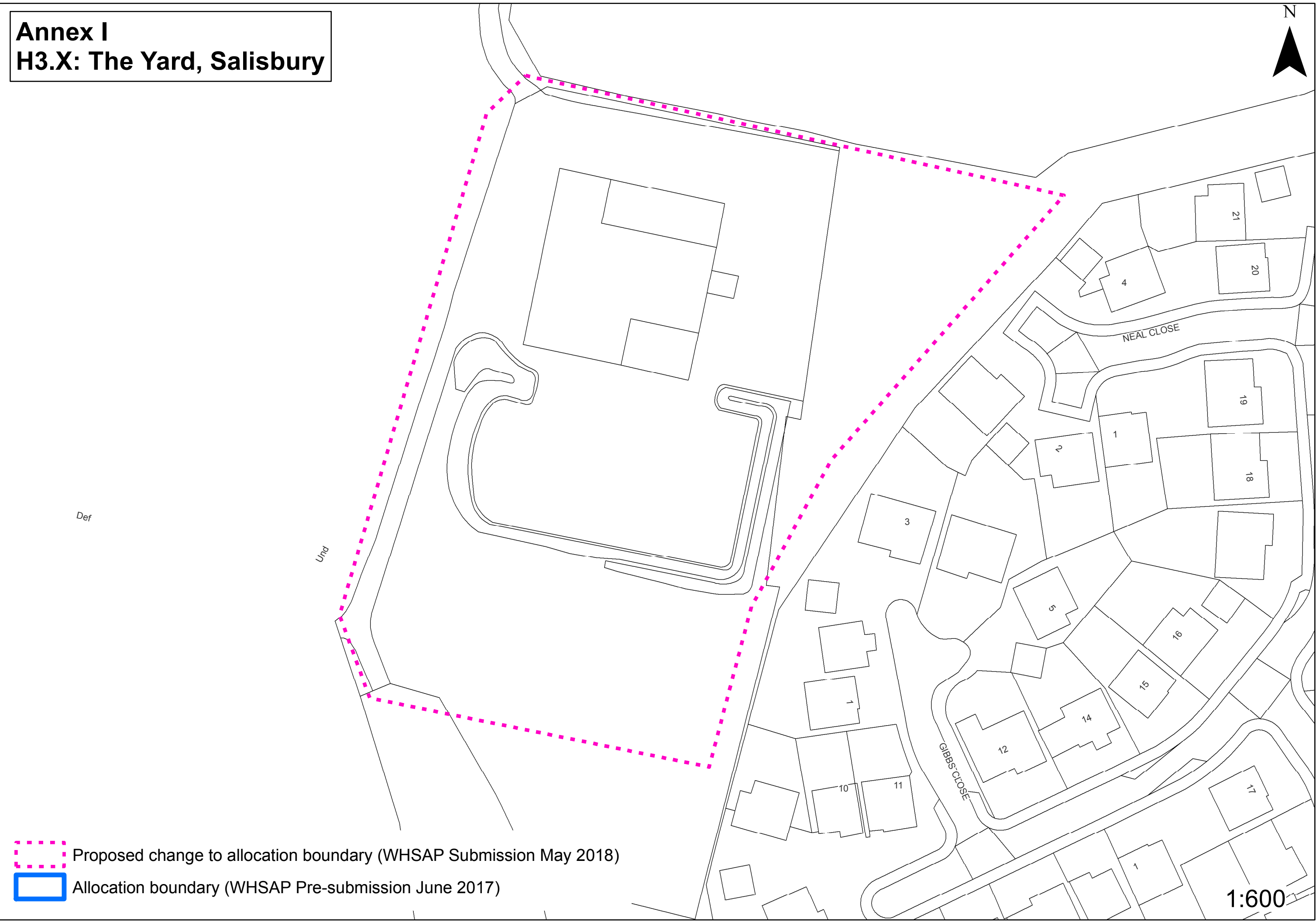
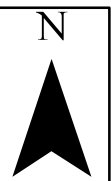




-  Proposed change to allocation boundary (WHSAP Submission May 2018)
-  Allocation boundary (WHSAP Pre-submission June 2017)

1:800



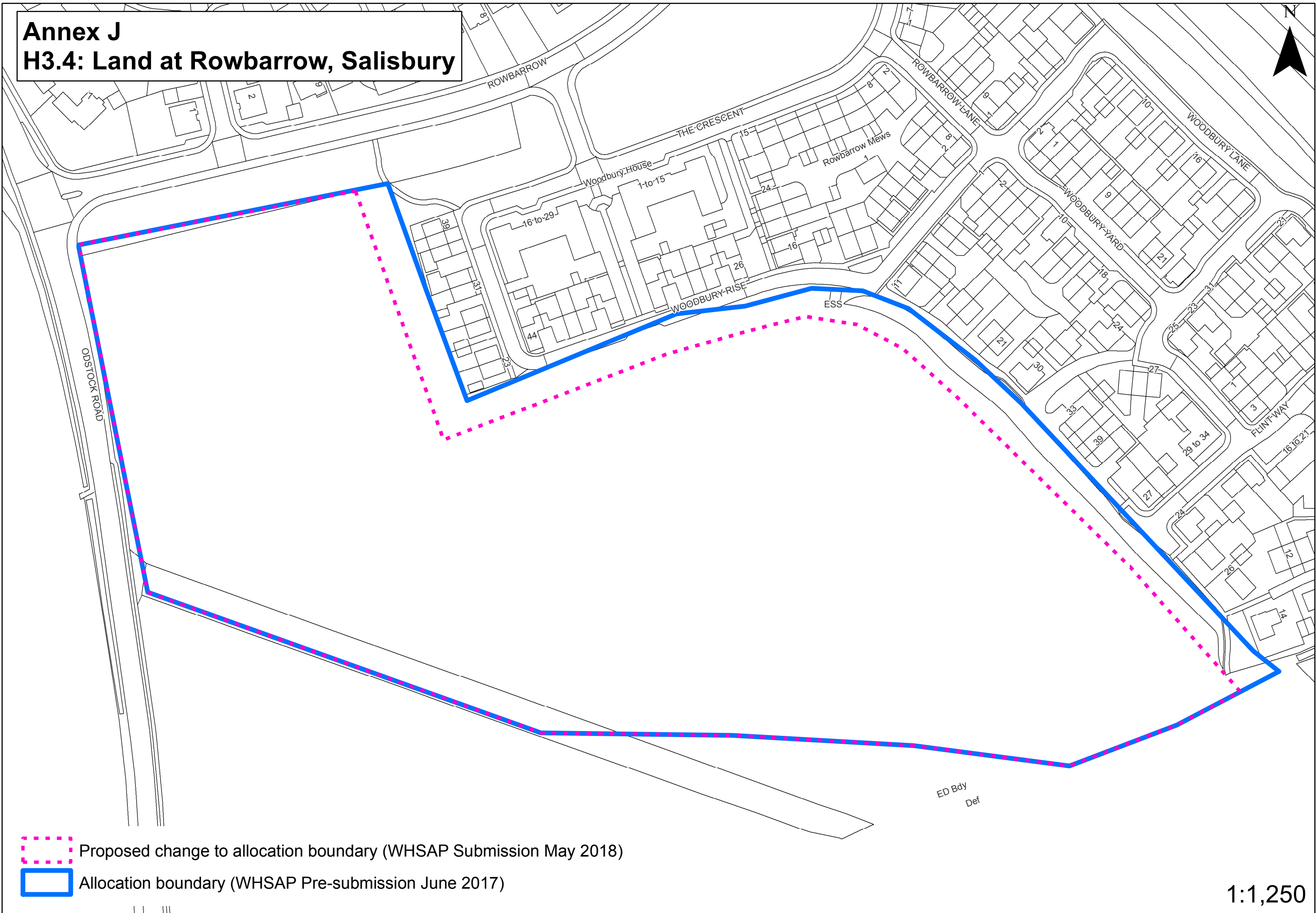
# Annex I H3.X: The Yard, Salisbury





-  Proposed change to allocation boundary (WHSAP Submission May 2018)
-  Allocation boundary (WHSAP Pre-submission June 2017)

1:600

# Annex J H3.4: Land at Rowbarrow, Salisbury

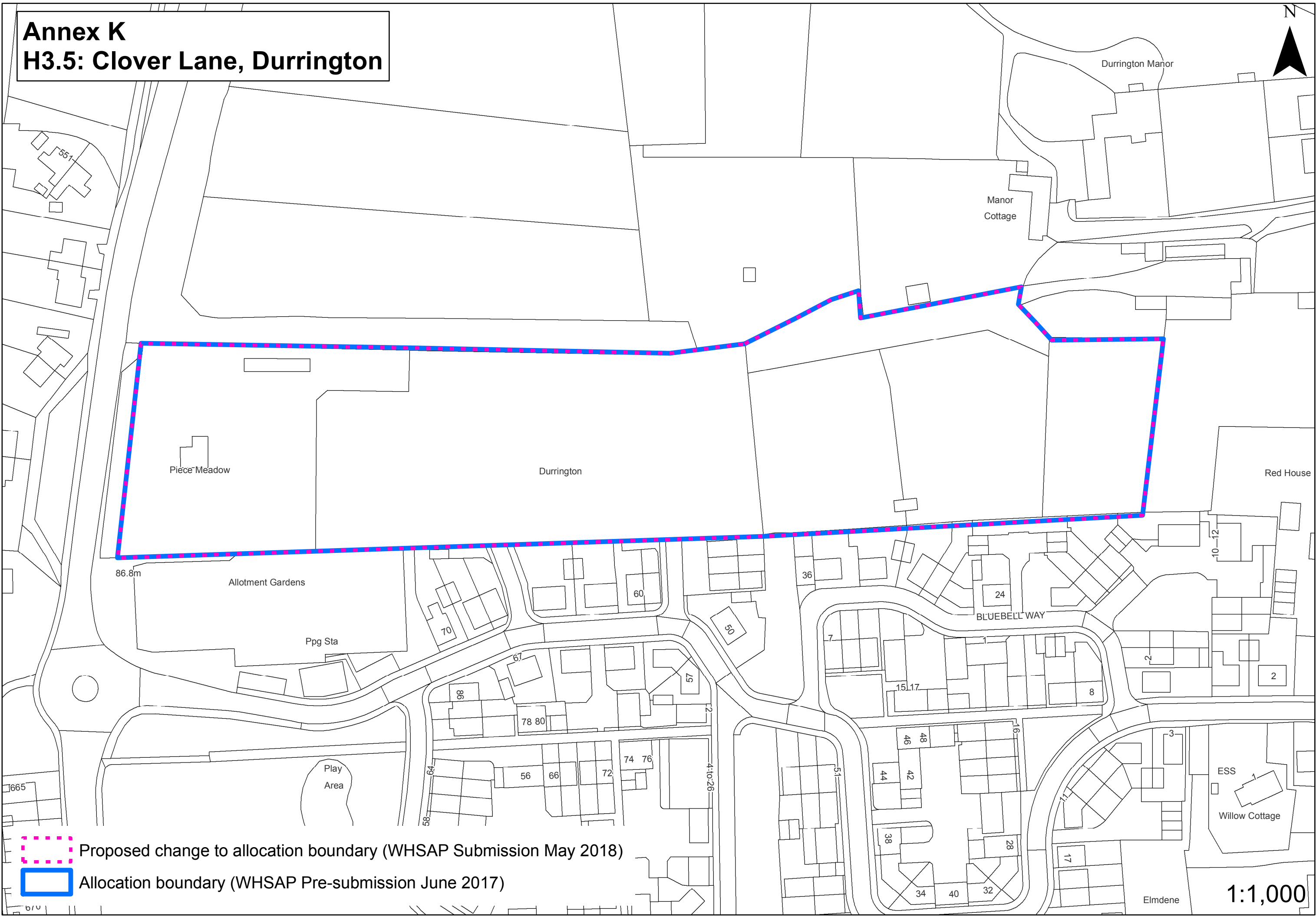




-  Proposed change to allocation boundary (WHSAP Submission May 2018)
-  Allocation boundary (WHSAP Pre-submission June 2017)

1:1,250



# Annex K H3.5: Clover Lane, Durrington



-  Proposed change to allocation boundary (WHSAP Submission May 2018)
-  Allocation boundary (WHSAP Pre-submission June 2017)

1:1,000